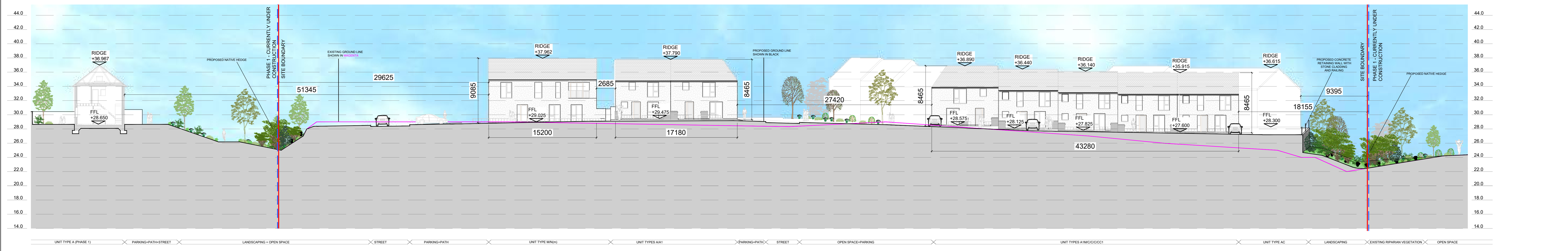


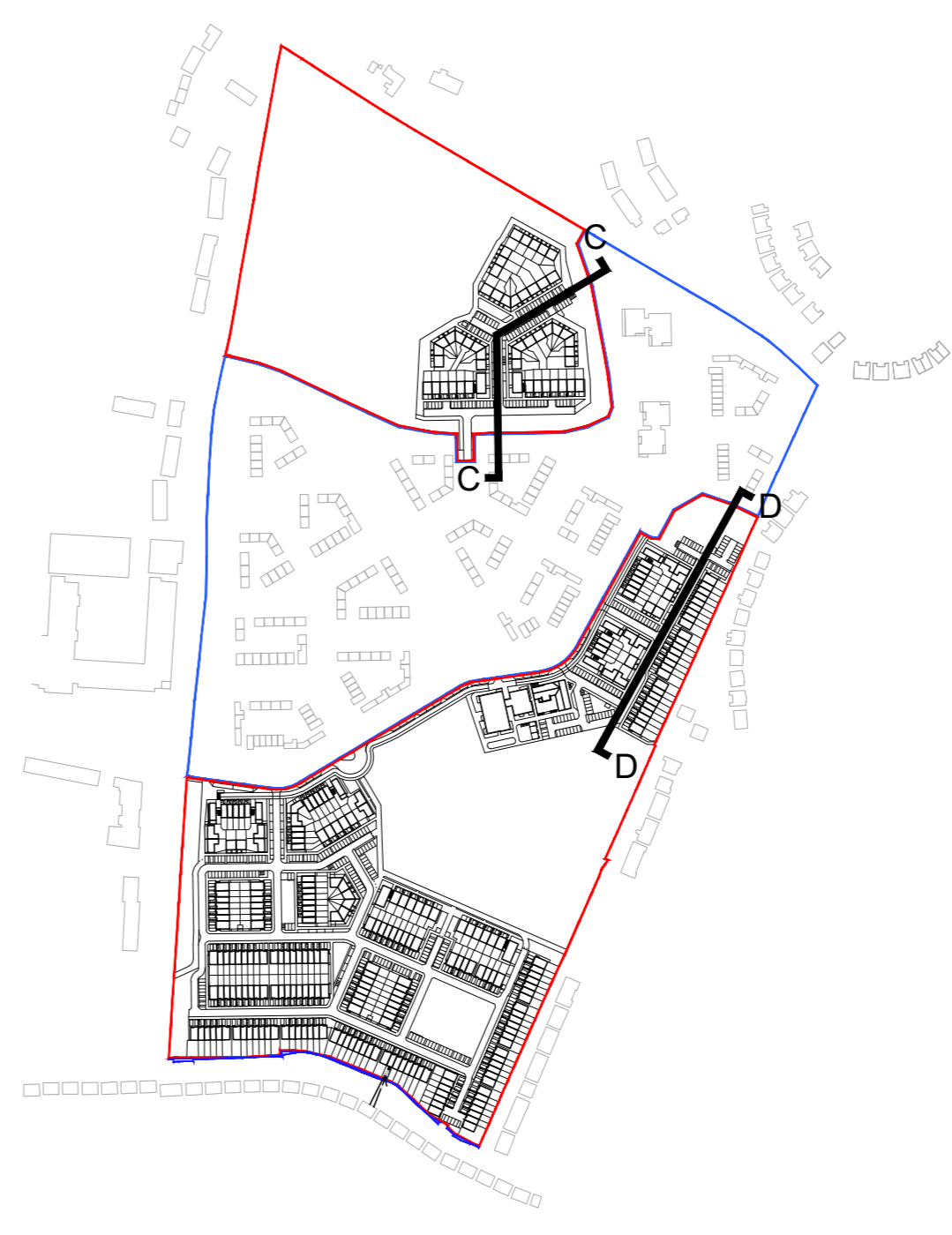
DO NOT SCALE. WORK TO FIGURED DIMENSIONS ONLY.
 ALL EXISTING DIMENSIONS TO BE CHECKED ON SITE.
 DRAWN ON AUTOCAD R2004 AT DEADY GAHAN ARCHITECTS LTD
 LAYERS ON THIS DRAWING COMPLY WITH BS 1192: PART 5



PROPOSED SITE SECTION/CONTIGUOUS ELEVATION C-C
 1:200 @ A0




PROPOSED SITE SECTION/CONTIGUOUS ELEVATION D-D
 1:200 @ A0



KEY PLAN
 1:5000 @ A0

date	rev	name	chk	note
25.05.26	P1	EH	EJG	ISSUE FOR PLANNING



Project
 PROPOSED MIXED-USE DEVELOPMENT
 AT RATHBEALE ROAD, SWORDS,
 CO. DUBLIN

Drawing title
 PROPOSED SITE SECTIONS/CONTIGUOUS ELEVATIONS C-C & D-D

Scale 1:200 @ A0	Drawn EH	Checked EJG	Date 18.05.26
Project No. 23068	Dwg. No. 23068/P/004C	Revision P1	

Information | Comments | Tender | Construction